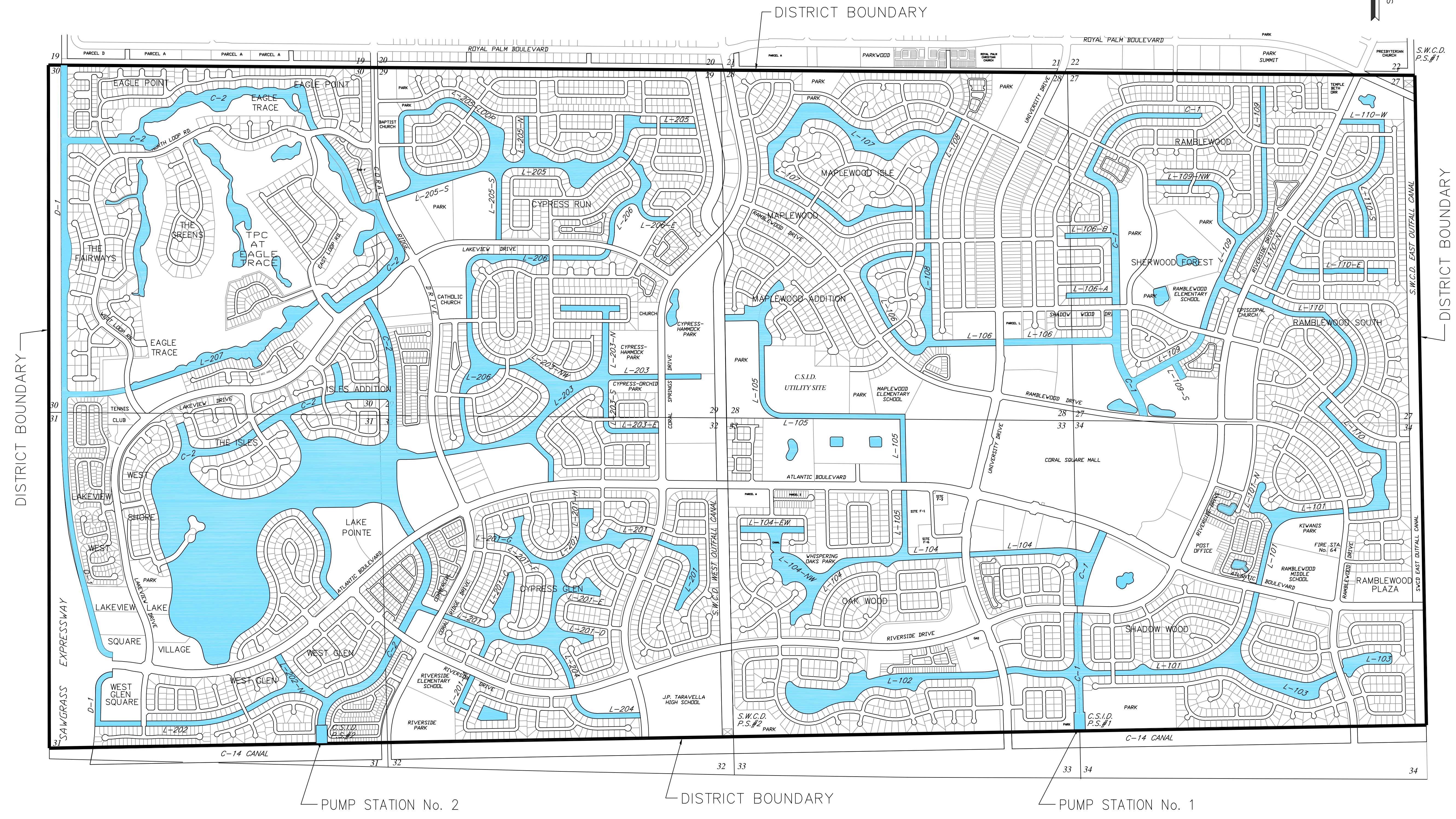







SCALE: 1" = 800'



# CORAL SPRINGS IMPROVEMENT DISTRICT

- LEGEND**
-  DISTRICT WATERS
  -  DISTRICT BOUNDARY
  -  ROAD RIGHT-OF-WAY
  -  CANAL RIGHT-OF-WAY
  -  BASIN DIVIDE